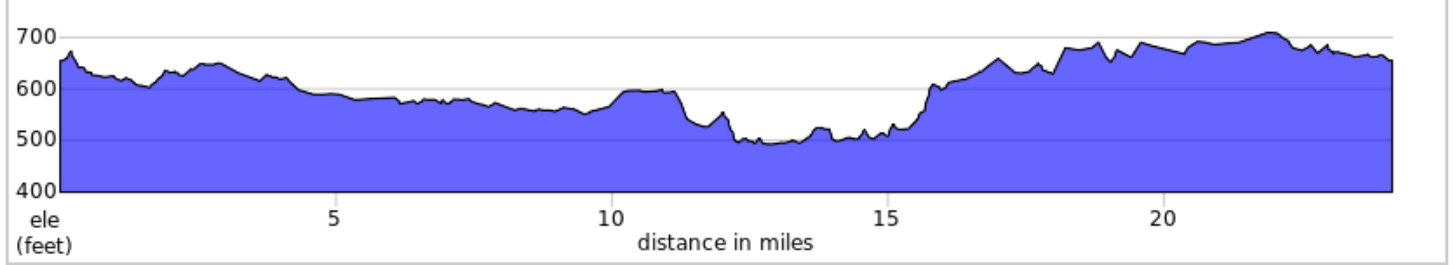
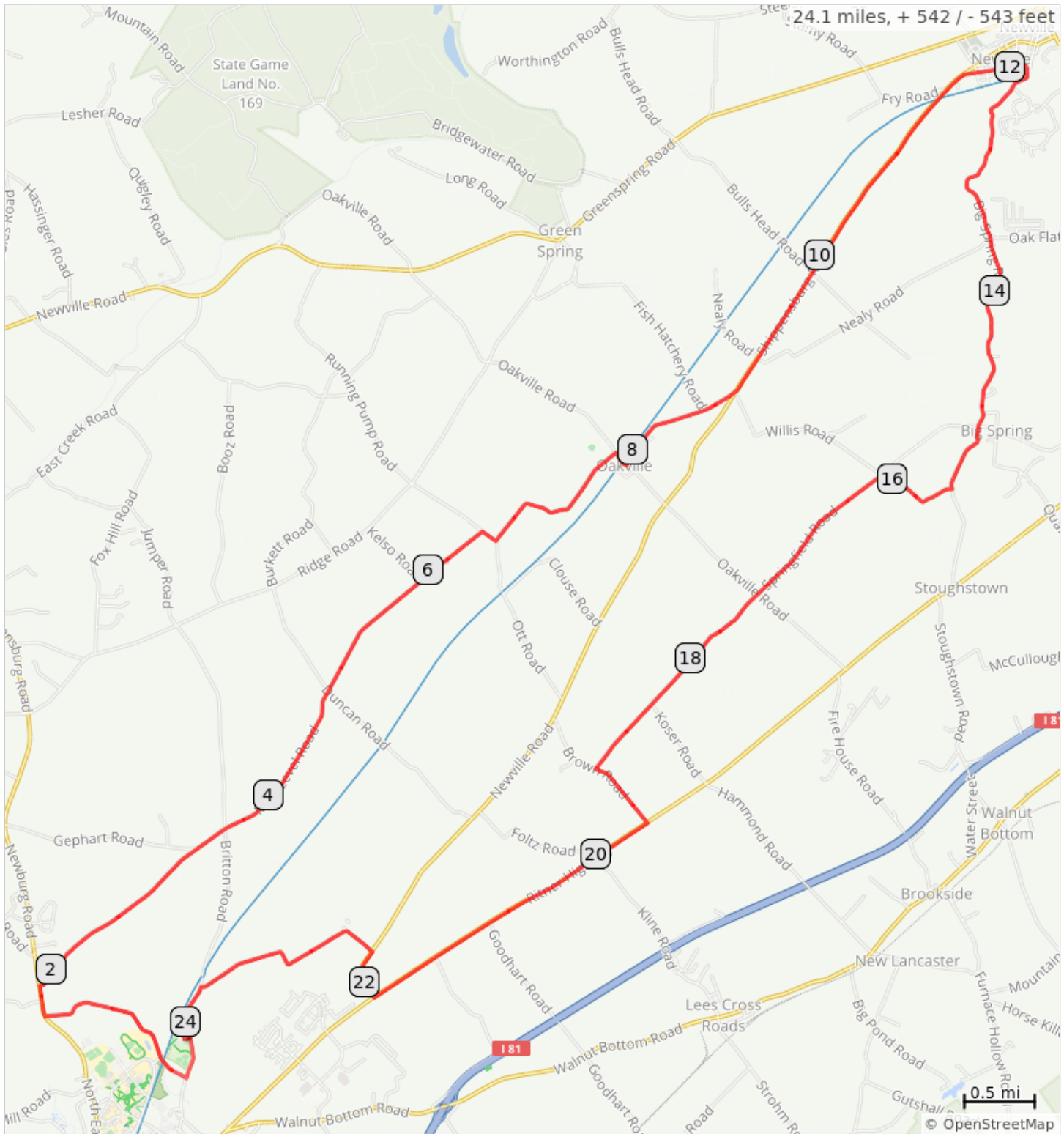



















FCC Shippensburg C 2020



FCC Shippensburg C 2020

Dist	Type	Note
0.0		Start of route
0.0		R out of parking lot onto Britton Road
0.3		R onto Fogelsanger Road
1.6		R onto Newburg Road, PA 696
1.9		R onto Mud Level Road
3.6		Straight across Britton Rd
4.9		Straight across Duncan Rd
6.5		R to stay on Mud Level Road
6.6		L to stay on Mud Level Road
7.8		R onto Oakville Road
7.9		L onto Redshed Road
8.9		Slight L onto Shippensburg Road, PA 533
11.7		Slight R onto Broad Street
12.0		Sharp R onto Springfield Avenue
12.0		Slight L onto Walnut Street

12.0 miles. +178/-281 feet

Dist	Type	Note
12.1		Sharp R onto Big Spring Road
13.6		Continue straight across intersection at Nealy Rd
15.5		Sharp R onto Horn Road
16.1		L onto Springfield Road
19.0		Sharp L onto Brown Road
19.6		R onto Ritner Highway, US 11
21.9		R onto Newville Road, PA 533
22.3		L onto Smithdale Road
23.7		L onto Britton Road
24.1		R back into park
24.1		End of route

12.1 miles. +351/-215 feet