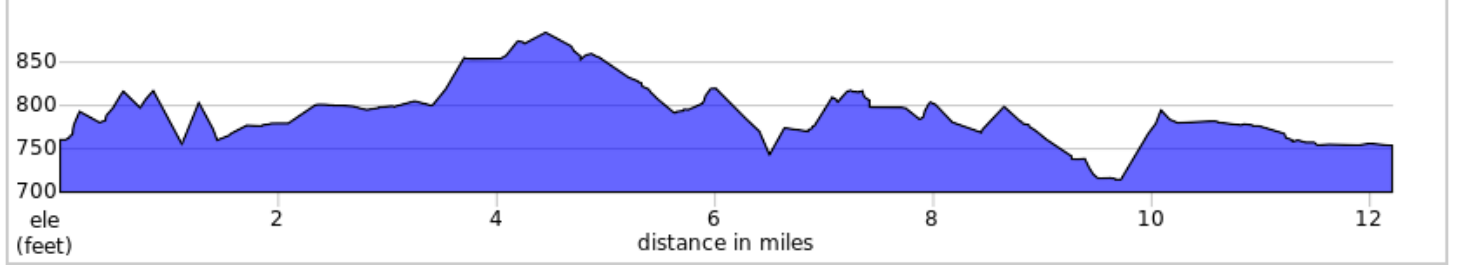
























# FCC Norlo D 2021



Dist	Type	Note
0.0		Start of route
0.1		L out of parking lot, then Turn R onto Terrace Drive
0.2		R onto Ann Drive
0.6		R onto Ritchey Road
0.9		R onto Wilkson Lane
1.9		Slight L onto Spring Road
2.1		R onto Stump Lane
2.7		Sharp L onto Falling Spring Road
3.0		Slight R onto Wiles Road
3.4		R onto New Franklin Road
3.7		L onto Church Road
5.2		R onto Guilford Station Road
5.9		Slight L onto Guilford Station Road
6.5		R onto New Franklin Road
7.3		L onto College Road

7.3 miles. +281/-228 feet

Dist	Type	Note
8.0		R onto Sollenberger Drive
8.9		L onto Falling Spring Road
9.5		R onto Meadow Green Lane
9.7		R onto Spring Road
10.8		Sharp L onto Wilkson Lane
11.3		L onto Lincoln Terrace
12.2		End of route

4.9 miles. +90/-136 feet