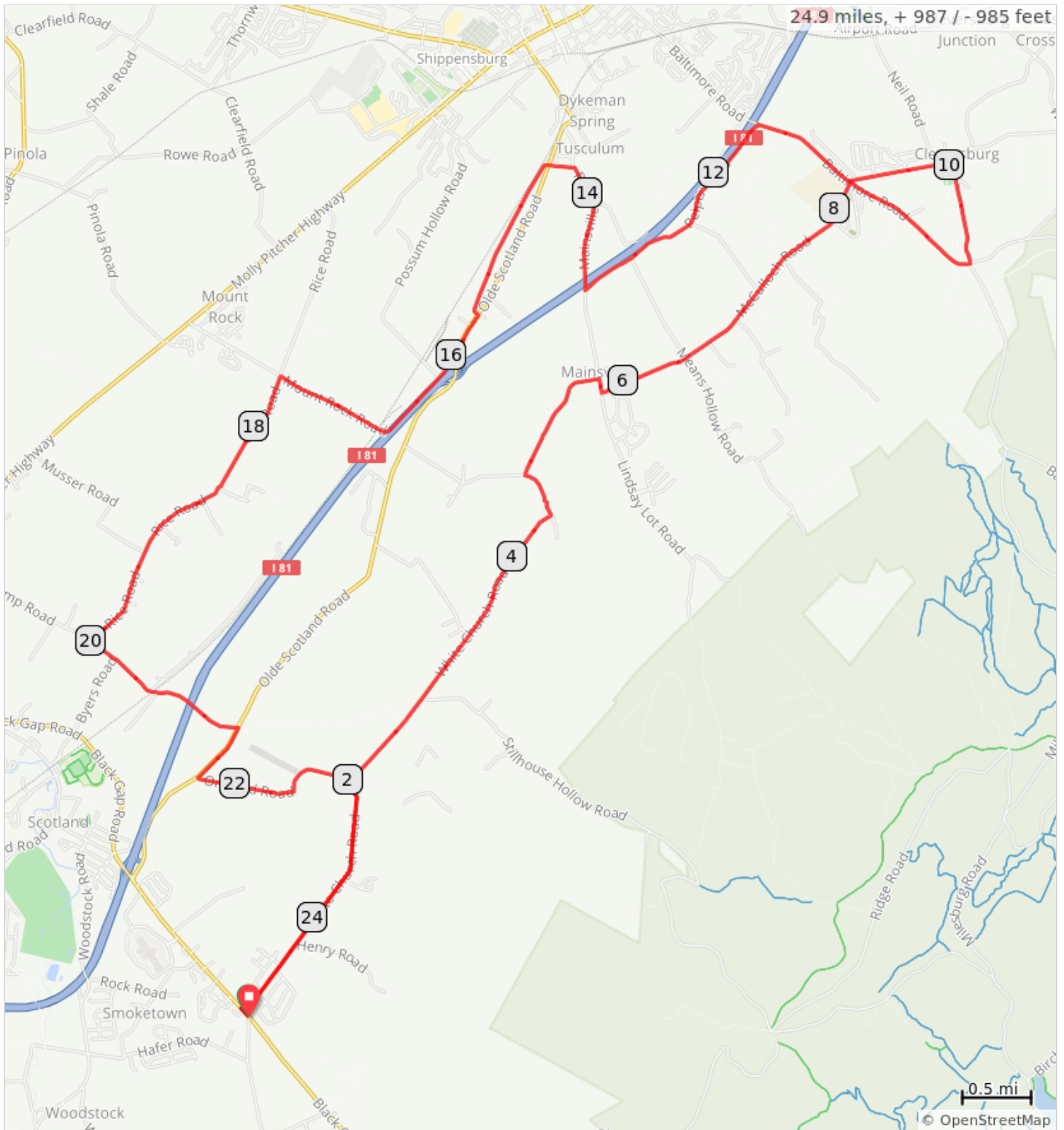
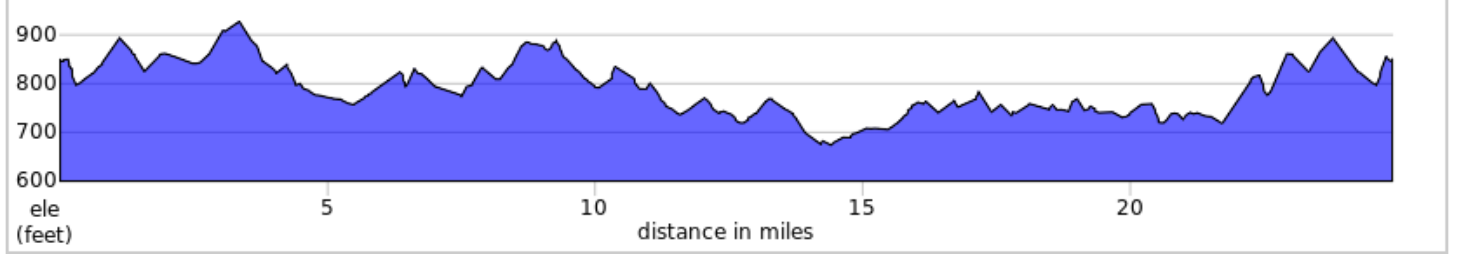

















FCC Mt Pleasant C 2019













24.9 miles, + 987 / - 985 feet



Dist	Type	Note
0.0		Start of route
0.0		L out of church parking lot onto Rt 997
0.1		R onto White Church Rd
2.0		R to stay on White Church Road
4.4		L to stay on White Church Road
4.8		R to stay on White Church Road
5.7		R onto Mainsville Road
5.8		L onto Mainsville Road
8.2		R onto Baltimore Road
9.3		L onto White House Road
10.0		L onto Cleversburg Road
10.7		R onto Baltimore Road
11.5		L onto Peiper Road
13.3		Sharp R onto Mainsville Road
14.2		L onto Seibert Avenue

14.2 miles. +513/-682 feet

Dist	Type	Note
14.4		Straight across Olde Scotland Rd, Rt 696. Becomes Pineville Rd.
15.6		R onto Olde Scotland Road, PA 696
15.9		R onto Mount Rock Road
17.6		L onto Rice Road
20.2		L onto Pine Stump Road
21.3		Sharp R onto Olde Scotland Road, PA 696
21.7		L onto Orchard Road
22.9		R onto White Church Road
24.8		L onto Black Gap Road, PA 997, and L into church.
24.9		End of route

10.7 miles. +467/-295 feet