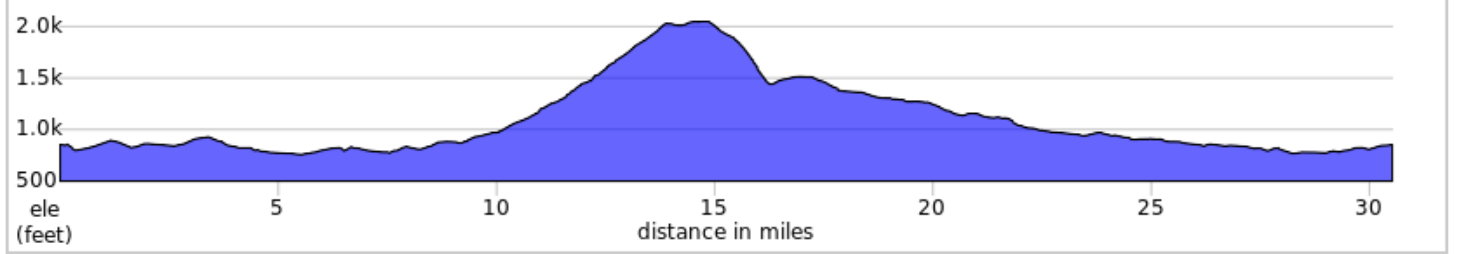
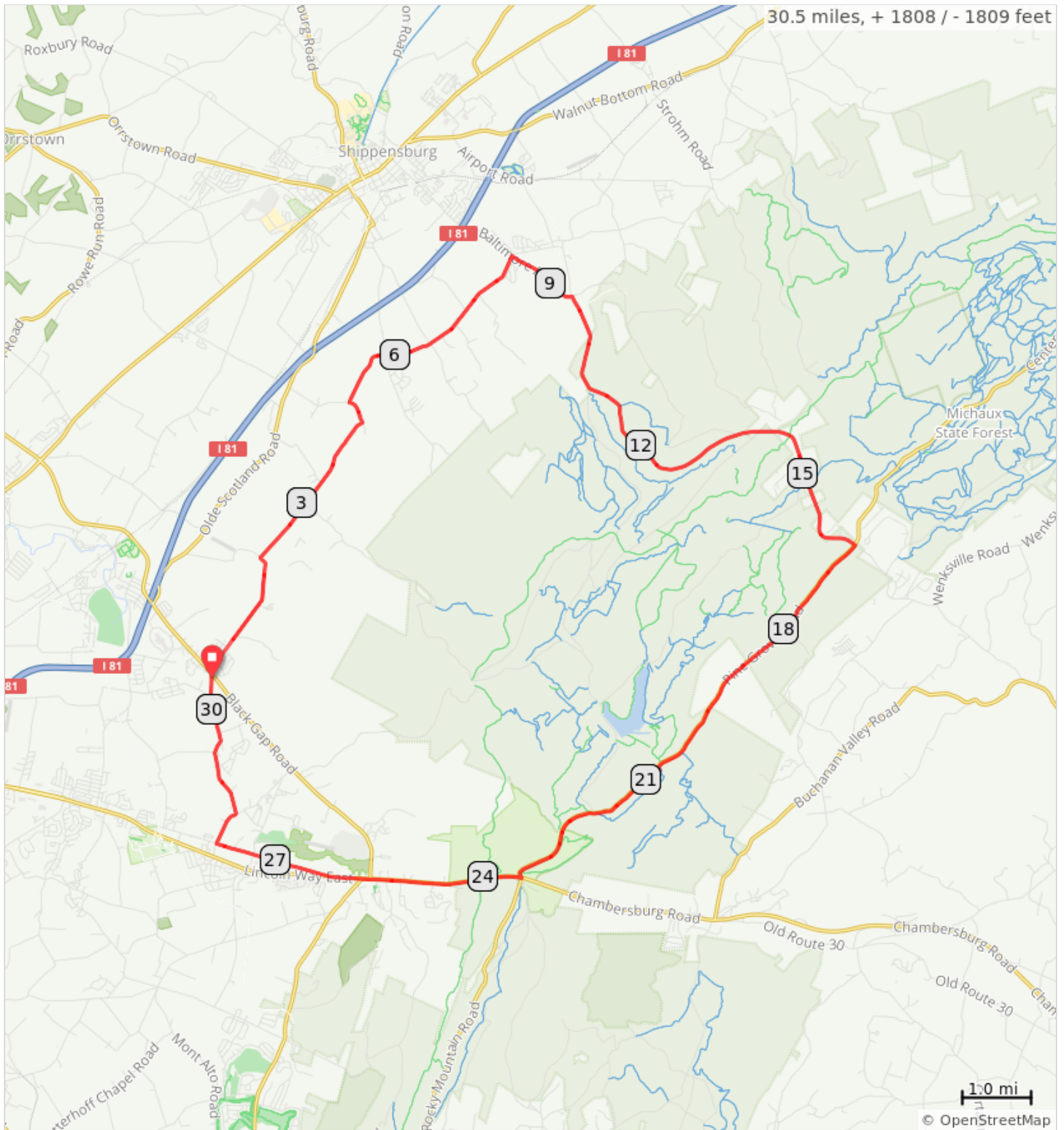













# FCC Mt Pleasant AB 2019



Dist	Type	Note
0.0		Start of route
0.0		L onto Black Gap Road, PA 997
0.1		R onto White Church Road
2.0		R to stay on White Church Road
4.8		R to stay on White Church Road
5.8		R onto Mainsville Road
5.9		L onto Mainsville Road
8.3		R onto Baltimore Road
9.3		R to stay on Baltimore Rd
13.8	<i>i</i>	Top of the climb
16.4		R onto Pine Grove Road, PA 233
23.5		Sharp R onto Lincoln Way East, US 30
25.6		Straight thru light at Black Gap Rd, Rt 997 N
25.8		Straight thru light at Rt 997 S
26.2		Slight R onto East Main Street

26.2 miles. +1685/-1683 feet

Dist	Type	Note
27.4		Straight at stop sign, Coldspring Rd
27.9		R onto Mount Pleasant Road
28.4		Slight L to stay on Mount Pleasant Road
30.5		L into church parking lot

4.3 miles. +104/-74 feet