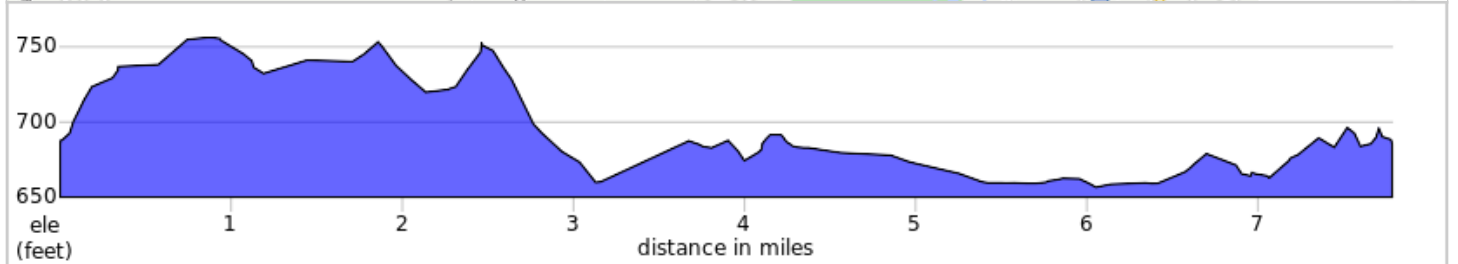







FCC Greene Township E 2020



FCC Greene Township E 2020

Dist	Type	Note
0.0		Start of route
0.1		Exit out Elevator St., then turn R onto Byers Road
0.3		Straight across Rt 11
0.9		L onto Pine Stump Road
1.1		R onto Rice Road
1.9		L onto Musser Road
3.1		L onto Molly Pitcher Highway, US 11
3.8		R onto Wagner Road
3.9		L onto Mountain View Drive
4.1		L onto Gabrielle Lane
4.3		L onto Whinstone Way
4.4		R onto Greenvillage Road
5.4		Slight R onto US 11
5.6		L onto Sycamore Grove Road
6.1		L onto Mickey Inn Road

6.1 miles. +142/-174 feet

Dist	Type	Note
7.1		Slight L onto Mickey Inn Lane
7.2		R onto Scotland Main Street
7.7		L onto Byers Road
7.7		R onto Elevator Street
7.8		End of route

1.7 miles. +36/-12 feet