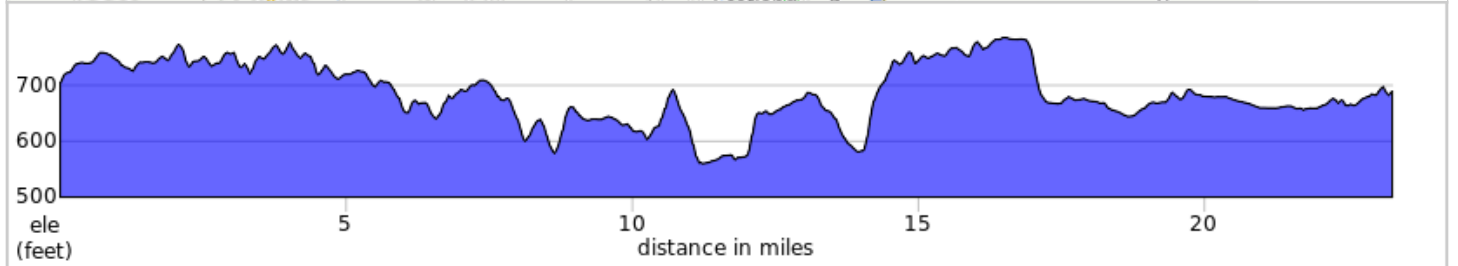
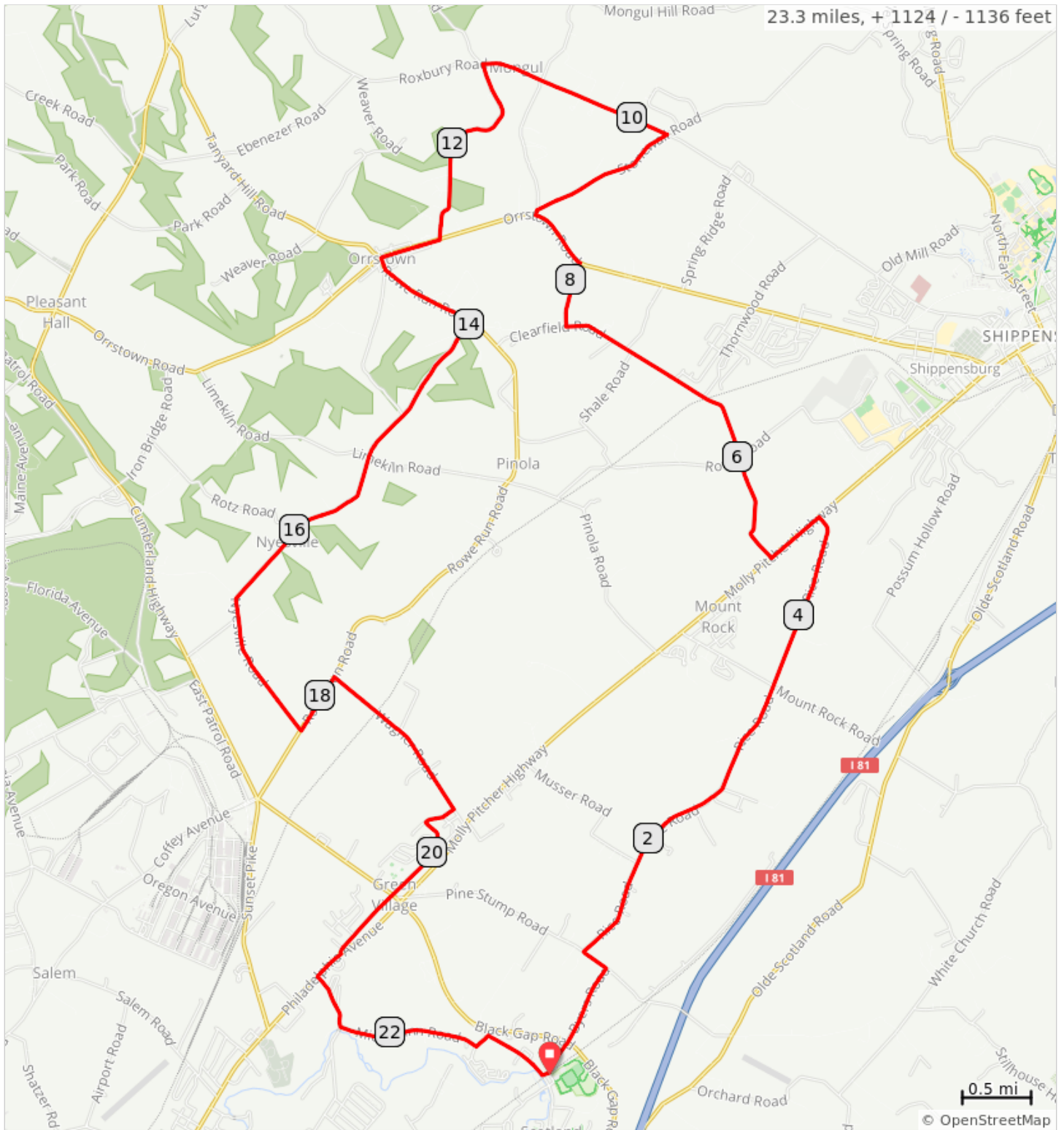




















FCC Greene Township C 2020


















FCC Greene Township C 2020

Dist	Type	Note
0.0		Start of route
0.0		R on Byers from Parking lot
0.3		Straight across Rt 997, Black Gap Rd
0.9		L onto Pine Stump Rd
1.1		R onto Rice Rd
3.5		Straight across Mt Rock Rd
4.8		L onto US-11 S
5.2		R onto Clearfield Rd
6.0		Straight across Rowe Run Rd
7.7		R onto Blind Ln
8.1		L onto PA-533 W, Orrstown Rd
8.6		R onto Mongul Hill Rd
8.7		R onto Stonewall Rd
9.7		L onto Roxbury Rd
11.2		L onto Hickory Run Rd
12.7		R onto PA-533 W/Orrstown Rd

12.7 miles. +680/-723 feet

Dist	Type	Note
23.2		L onto Byers Rd, then R on Elevator Rd back into parking lot
23.3		End of route

0.5 miles. +3/-0 feet

Dist	Type	Note
13.1		L onto PA-433 S/Rowe Run Rd/South St
14.0		R onto Sporting Hill Rd
15.2		Continue across Lime Kiln Rd onto Nyesville Rd
17.7		L onto PA-433 N, Rowe Run Rd
18.2		R onto Wagner Rd
19.5		R onto Mountain View Dr
19.7		L onto Gabrielle Ln
19.9		L onto Whinstone Way
19.9		R onto Greenvillage Rd
20.4		Straight across Rt 997
21.0		R onto US-11 S
21.2		L onto Sycamore Grove Rd
21.6		L onto Mickey Inn Rd
22.6		L onto Mickey Inn Ln
22.7		R onto Main St/Scotland Main St

10.0 miles. +353/-365 feet