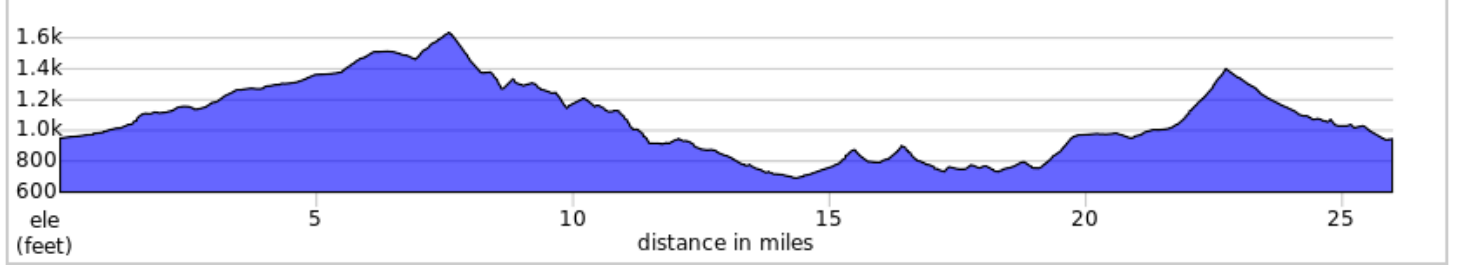
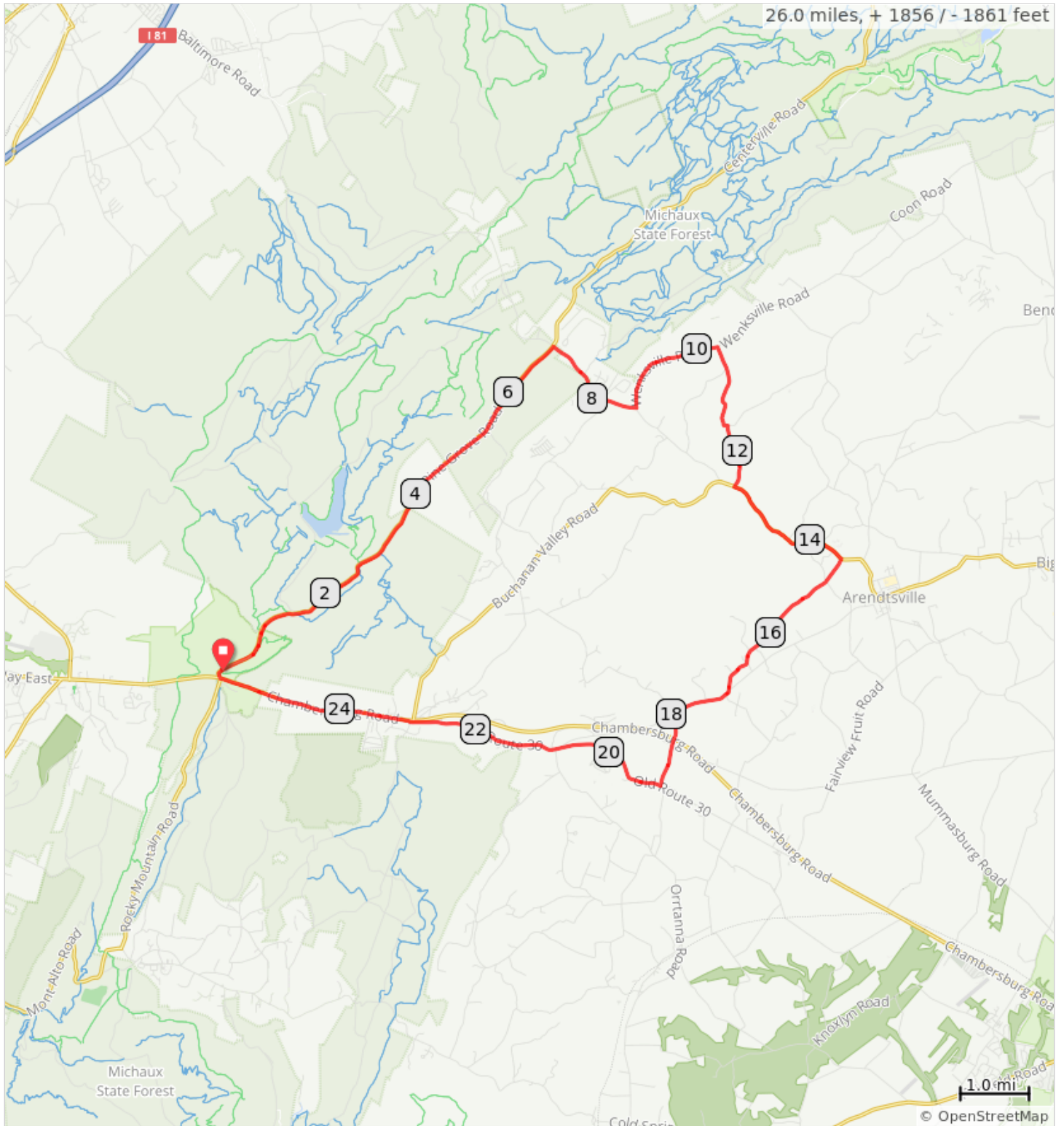


















# FCC Caledonia AB 2020



Dist	Type	Note
0.0		Start of route
0.0		L onto Pine Grove Road, PA 233
6.9		R onto Shippensburg Road
8.6		Sharp L onto Wenksville Road
10.3		R onto Celebration Hill Road
11.5		R onto Nawakwa Road
12.5		L onto Narrows Road, PA 234
14.1		Slight R onto Narrows Road, PA 234
14.5		R onto Boyer Nursery Road
17.1		R onto Cashtown Rd
18.1		L to stay on Cashtown Road
18.4		Straight across Rt 30, becomes High Street
19.1		Sharp R onto Old Route 30
23.0		L onto Chambersburg Road, US 30
25.8		R onto Pine Grove Road, PA 233

25.8 miles. +1834/-1830 feet

Dist	Type	Note
26.0		L into park
26.0		End of route

0.2 miles. +0/-0 feet